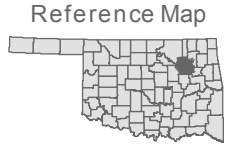
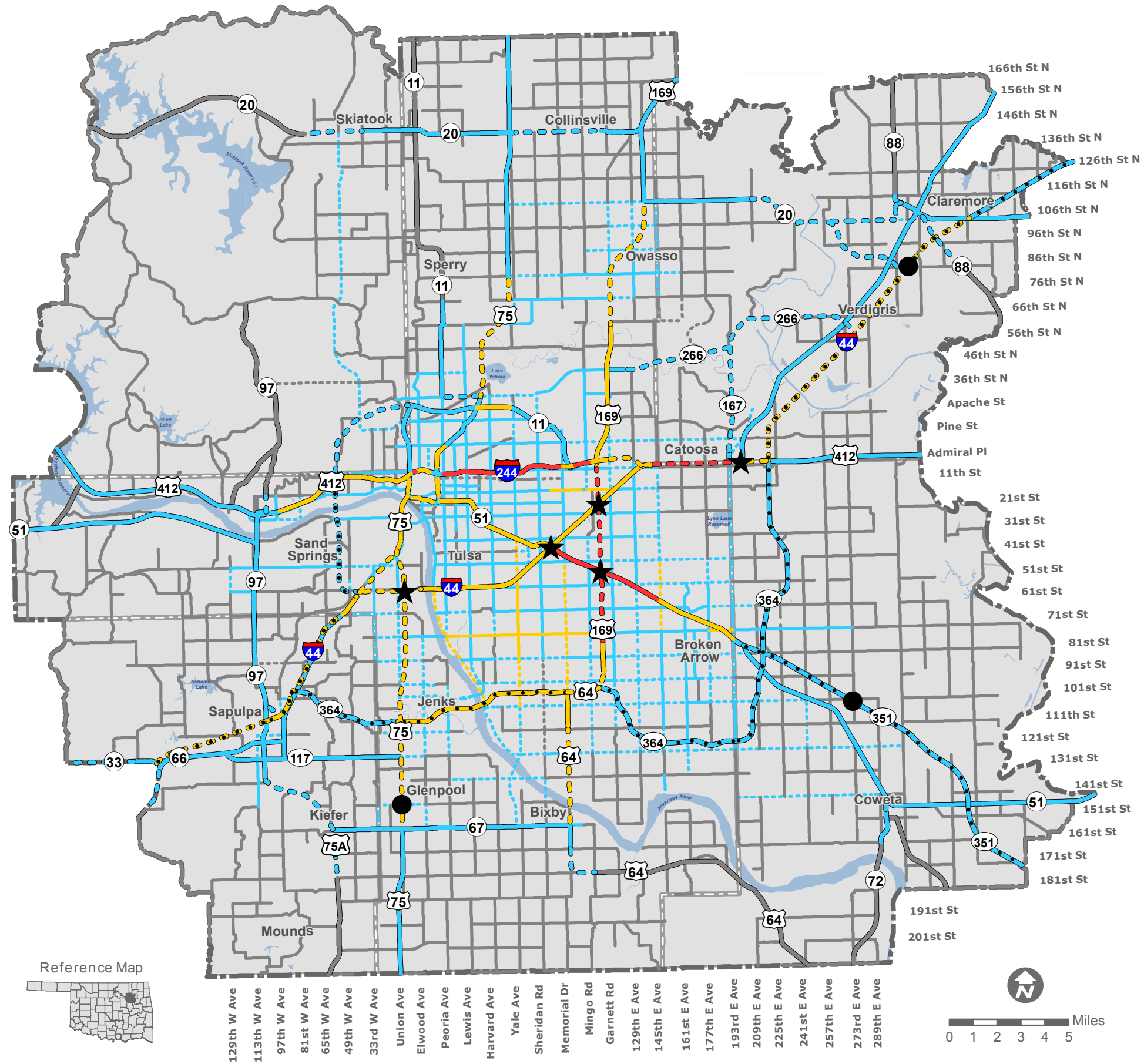


USE OF THIS INFORMATION: The information on this map, including tables, numbers, graphics, and text is provided on an "AS IS" basis. Neither INCOG nor any of its officials or employees or its member governments make any warranty of any kind for this information express or implied, including but not limited to warranties of MERCHANTABILITY or FITNESS FOR A PARTICULAR PURPOSE.

This map is provided as a public resource for general information only. Although every effort has been made to produce the most current and clearly expressed data possible, all geographic information has limitations due to scale, resolution, date and interpretation of the original source materials. The information on this map is collected from various sources that can change over time without notice. Therefore, the information provided is not intended to replace any official source. You should not act or refrain from acting based upon information on this map without independently verifying the information and, if necessary, obtaining professional advice. The burden of determining the accuracy, completeness, timeliness of information rests solely on the user. Copyright © 2017 INCOG.



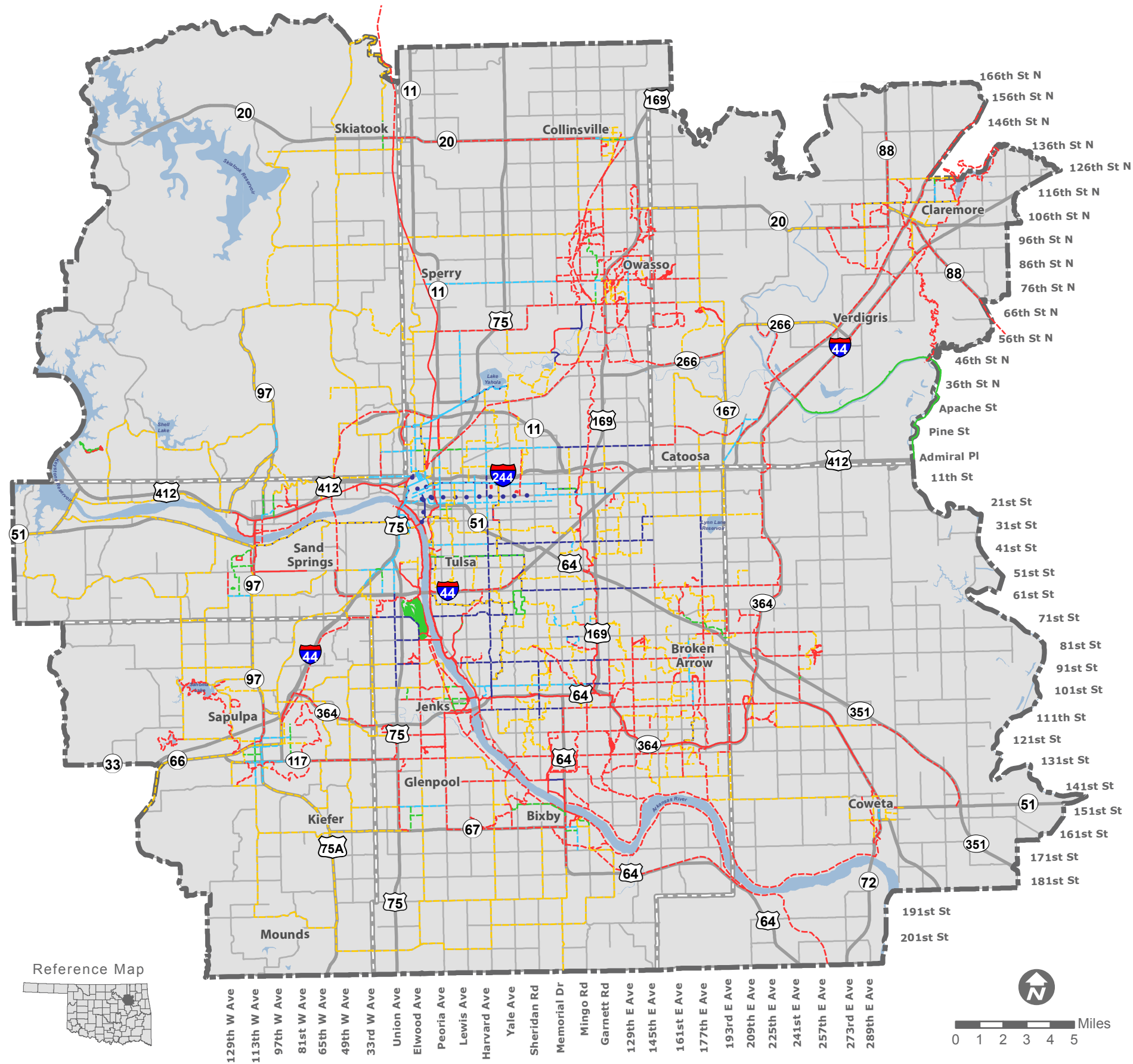
Planned Roadways within the Transportation Management Area

- Legend**
- ★ Expressway Interchange
 - Grade-Separated Interchange
- Roadway Type**
- Arterial
 - Highway
 - Turnpike
- Roadway Status**
- - - New/Changed Roadway
 - No Roadway Changes
- Roadway Through Lanes**
- 2 Lanes
 - 4 Lanes
 - 6 Lanes
 - 8 Lanes
- Roadway Through Lanes**
- Bodies of Water
 - County Boundaries
 - TMA Boundary



USE OF THIS INFORMATION: The information on this map, including tables, numbers, graphics, and text is provided on an "AS IS" basis. Neither INCOG nor any of its officials or employees or its member governments make any warranty of any kind for this information express or implied, including but not limited to warranties of MERCHANTABILITY or FITNESS FOR A PARTICULAR PURPOSE.

This map is provided as a public resource for general information only. Although every effort has been made to produce the most current and clearly expressed data possible, all geographic information has limitations due to scale, resolution, date and interpretation of the original source materials. The information on this map is collected from various sources that can change over time without notice. Therefore, the information provided is not intended to replace any official source. You should not act or refrain from acting based upon information on this map without independently verifying the information and, if necessary, obtaining professional advice. The burden of determining the accuracy, completeness, timeliness of information rests solely on the user. Copyright © 2017 INCOG.



Existing and Planned Multi-Use Trails and Bikeways within the Transportation Management Area

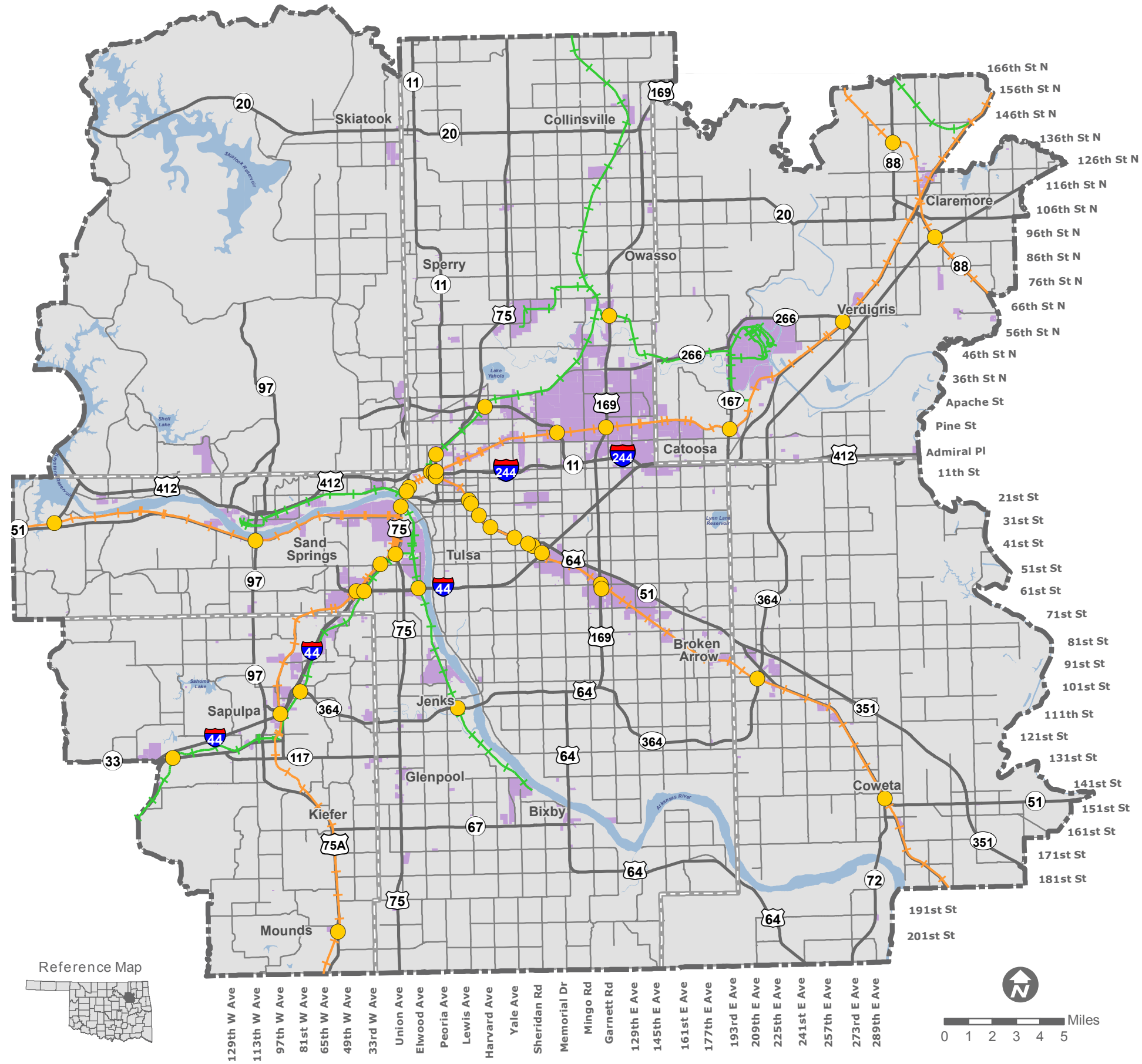
Legend

- GO Plan Recommendations
- Bike Lane/Buffered Bike Lane
 - Bike Corridor
 - Cycle Track
 - Priority Shared lane/Sharrow
 - Signed Route
 - Sidepath/Trail
- Existing Trail Type
- Bike Lane
 - Bikeway
 - Trail
 - Unpaved Trail
 - Highways
 - Major Streets
 - Bodies of Water
 - County Boundaries
 - TMA Boundary



USE OF THIS INFORMATION: The information on this map, including tables, numbers, graphics, and text is provided on an "AS IS" basis. Neither INCOG nor any of its officials or employees or its member governments make any warranty of any kind for this information express or implied, including but not limited to warranties of MERCHANTABILITY or FITNESS FOR A PARTICULAR PURPOSE.

This map is provided as a public resource for general information only. Although every effort has been made to produce the most current and clearly expressed data possible, all geographic information has limitations due to scale, resolution, date and interpretation of the original source materials. The information on this map is collected from various sources that can change over time without notice. Therefore, the information provided is not intended to replace any official source. You should not act or refrain from acting based upon information on this map without independently verifying the information and, if necessary, obtaining professional advice. The burden of determining the accuracy, completeness, timeliness of information rests solely on the user. Copyright © 2017 INCOG.



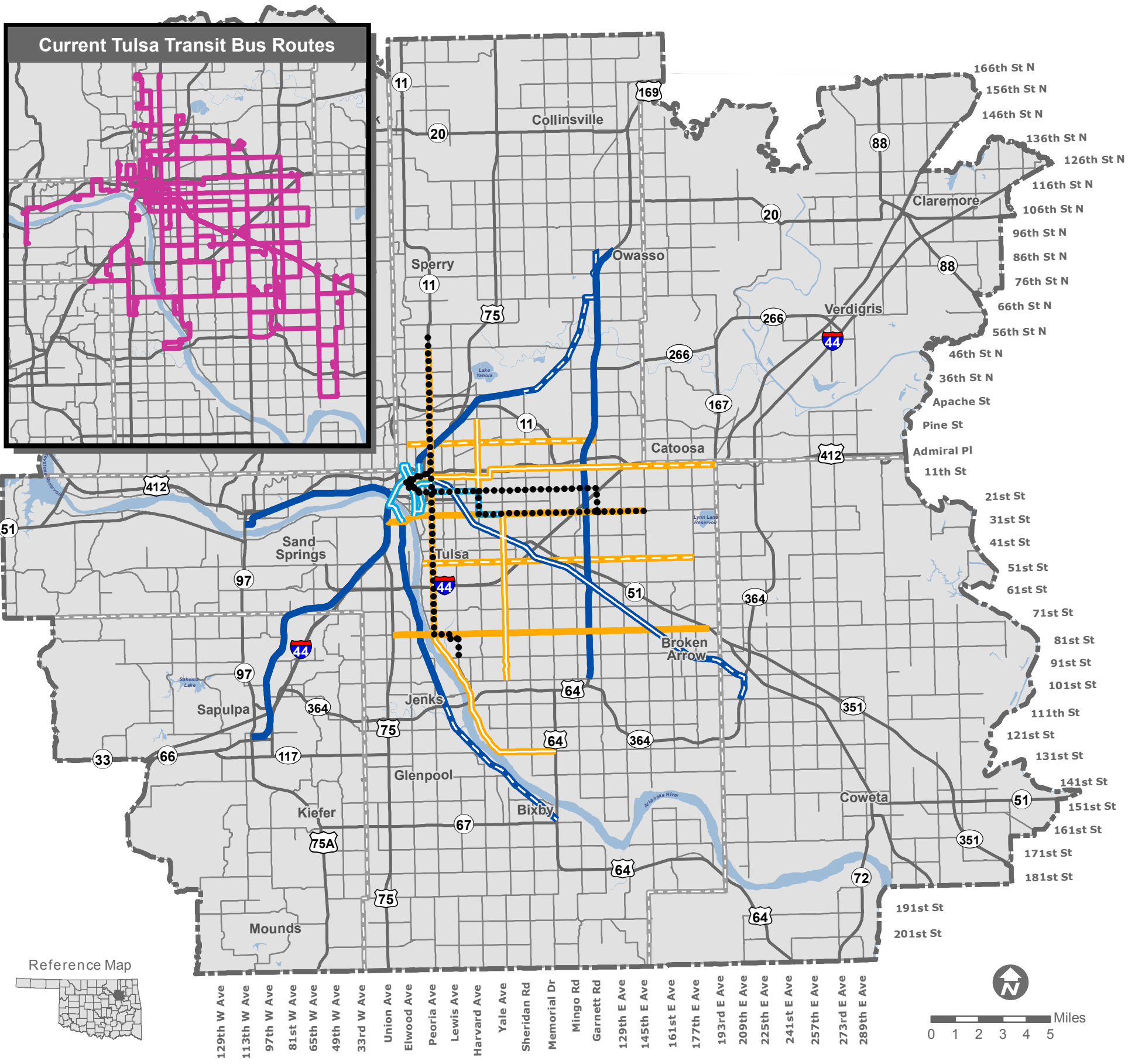
Freight Movement Plan within the Transportation Management Area

- Legend**
- Grade Separated Highway/Rail Crossings
 - Class 1 Railroad
 - Class 3 Railroad
 - Industrial Areas
 - Highways
 - Major Streets
 - Bodies of Water
 - County Boundaries
 - TMA Boundary



USE OF THIS INFORMATION: The information on this map, including tables, numbers, graphics, and text is provided on an "AS IS" basis. Neither INCOG nor any of its officials or employees or its member governments make any warranty of any kind for this information express or implied, including but not limited to warranties of MERCHANTABILITY or FITNESS FOR A PARTICULAR PURPOSE.

This map is provided as a public resource for general information only. Although every effort has been made to produce the most current and clearly expressed data possible, all geographic information has limitations due to scale, resolution, date and interpretation of the original source materials. The information on this map is collected from various sources that can change over time without notice. Therefore, the information provided is not intended to replace any official source. You should not act or refrain from acting based upon information on this map without independently verifying the information and, if necessary, obtaining professional advice. The burden of determining the accuracy, completeness, timeliness of information rests solely on the user. Copyright © 2017 INCOG.



Regional Transit System Planned Corridors within the Transportation Management Area

Legend

- Current Tulsa Transit Bus Routes
- Bus Rapid Transit
- Foundation**
- Circulator
- Urban
- Commuter
- Enhanced**
- Urban
- Commuter
- Extended**
- - - Urban
- - - Commuter
- Highways
- Major Streets
- Bodies of Water
- County Boundaries
- TMA Boundary

